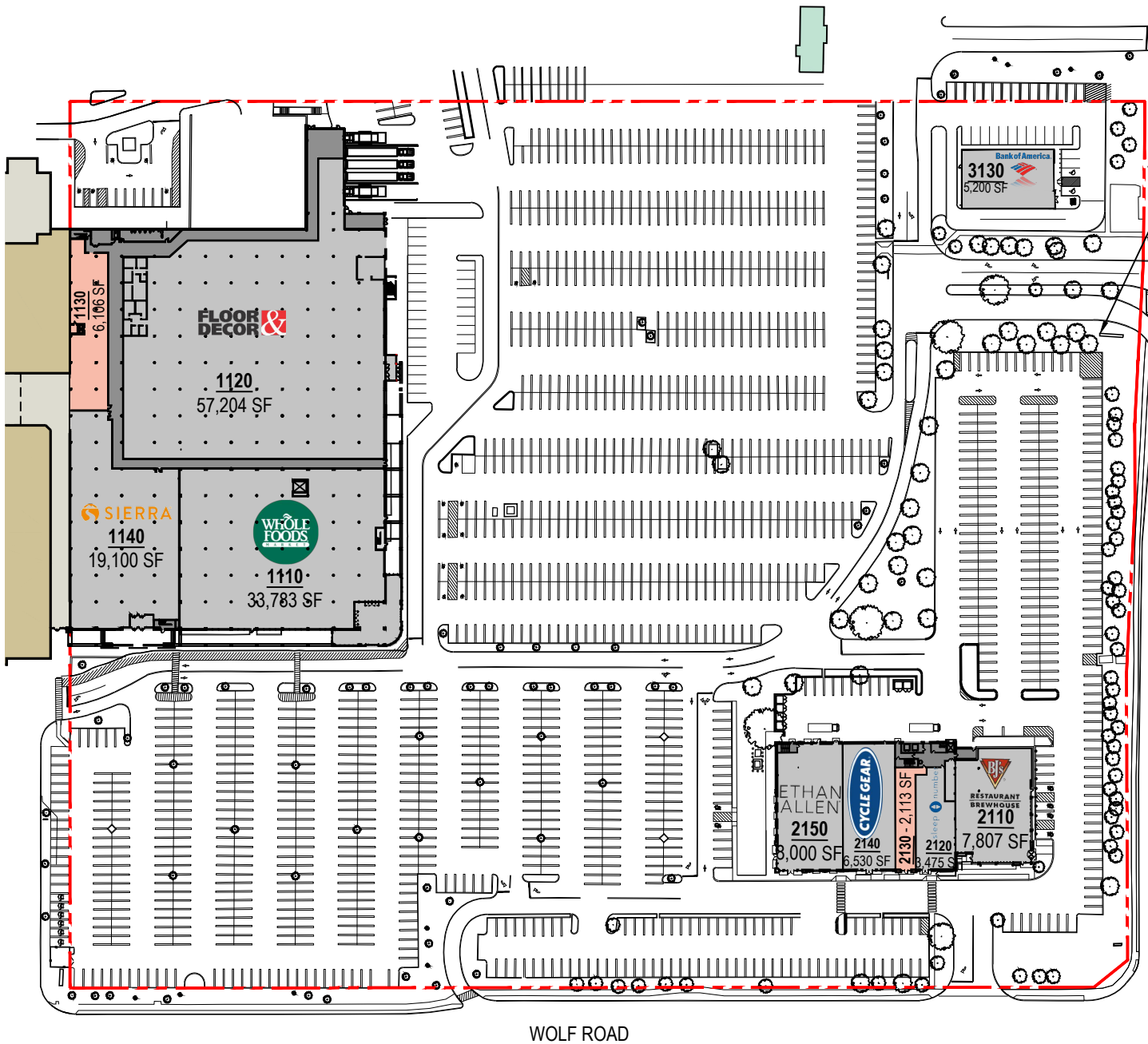


AVAILABLE
 LEASED
 PROPOSED

NOTE: THIS CONCEPTUAL SITE PLAN IS FOR PLANNING PURPOSES ONLY. SITE SPECIFIC INFORMATION SUCH AS EXISTING CONDITIONS, ZONING, PARKING, LANDSCAPE AND EGRESS REQUIREMENTS MUST BE VERIFIED BY ZONING ATTORNEY AND CODE CONSULTANT. LOCATIONS OF MECHANICAL SHAFTS ARE TO BE DETERMINED. STAIRS ARE FOR ILLUSTRATIVE PURPOSES ONLY AND TO BE REVISED TO MEET EGRESS REQUIREMENTS.

0 50' 100' 200' 400'
 SCALE: 1" = 200'-0"

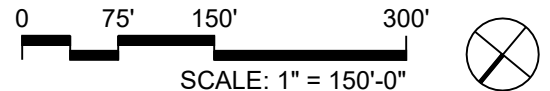


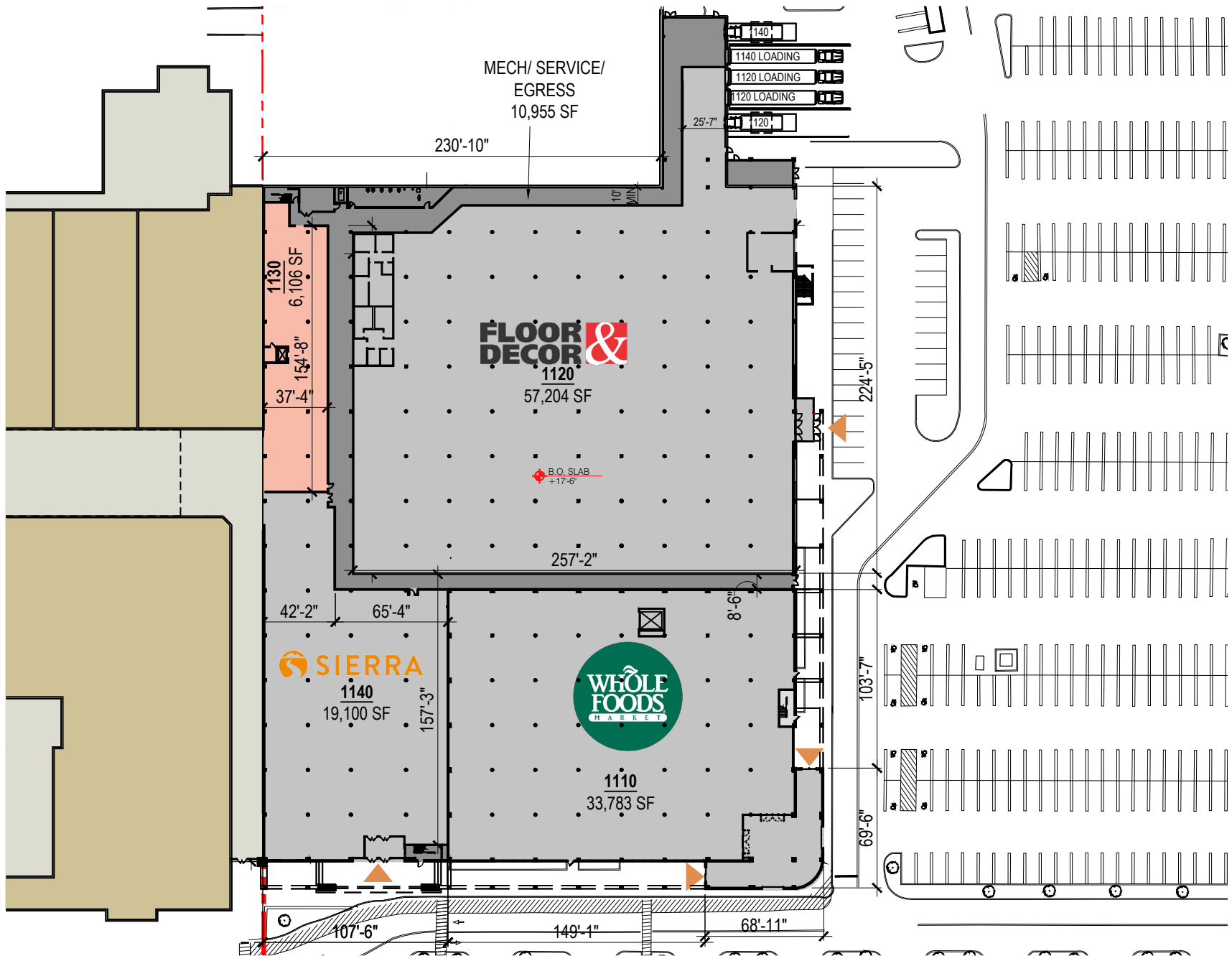


AREA CALCULATIONS	
1110 WHOLE FOODS	33,783 SF
1120 FLOOR & DECOR	57,204 SF
1130 (LOWER LEVEL)	6,106 SF
1130 (UPPER LEVEL)	4,136 SF
1140 SIERRA	19,100 SF
1210	46,263 SF
1220	43,132 SF
2110 BJ'S RESTAURANT	7,807 SF
2120 SLEEP NUMBER	3,475 SF
2130	2,113 SF
2140 CYCLE GEAR	6,530 SF
2150 ETHAN ALLEN	8,000 SF
TOTAL	237,650 SF
PARKING (APPROX.)	1,574 SPACES
PARKING RATIO	1 PER 151 SF
	6.6 PER 1,000 SF
3110 BANK OF AMERICA	5,200 SF
TOTAL	242,850 SF
PARKING (APPROX.)	1,542 SPACES
PARKING RATIO	1 PER 157 SF
	6.3 PER 1,000 SF

AVAILABLE
 LEASED
 PROPOSED

NOTE: THIS CONCEPTUAL SITE PLAN IS FOR PLANNING PURPOSES ONLY. SITE SPECIFIC INFORMATION SUCH AS EXISTING CONDITIONS, ZONING, PARKING, LANDSCAPE AND EGRESS REQUIREMENTS MUST BE VERIFIED BY ZONING ATTORNEY AND CODE CONSULTANT. LOCATIONS OF MECHANICAL SHAFTS ARE TO BE DETERMINED. STAIRS ARE FOR ILLUSTRATIVE PURPOSES ONLY AND TO BE REVISED TO MEET EGRESS REQUIREMENTS.

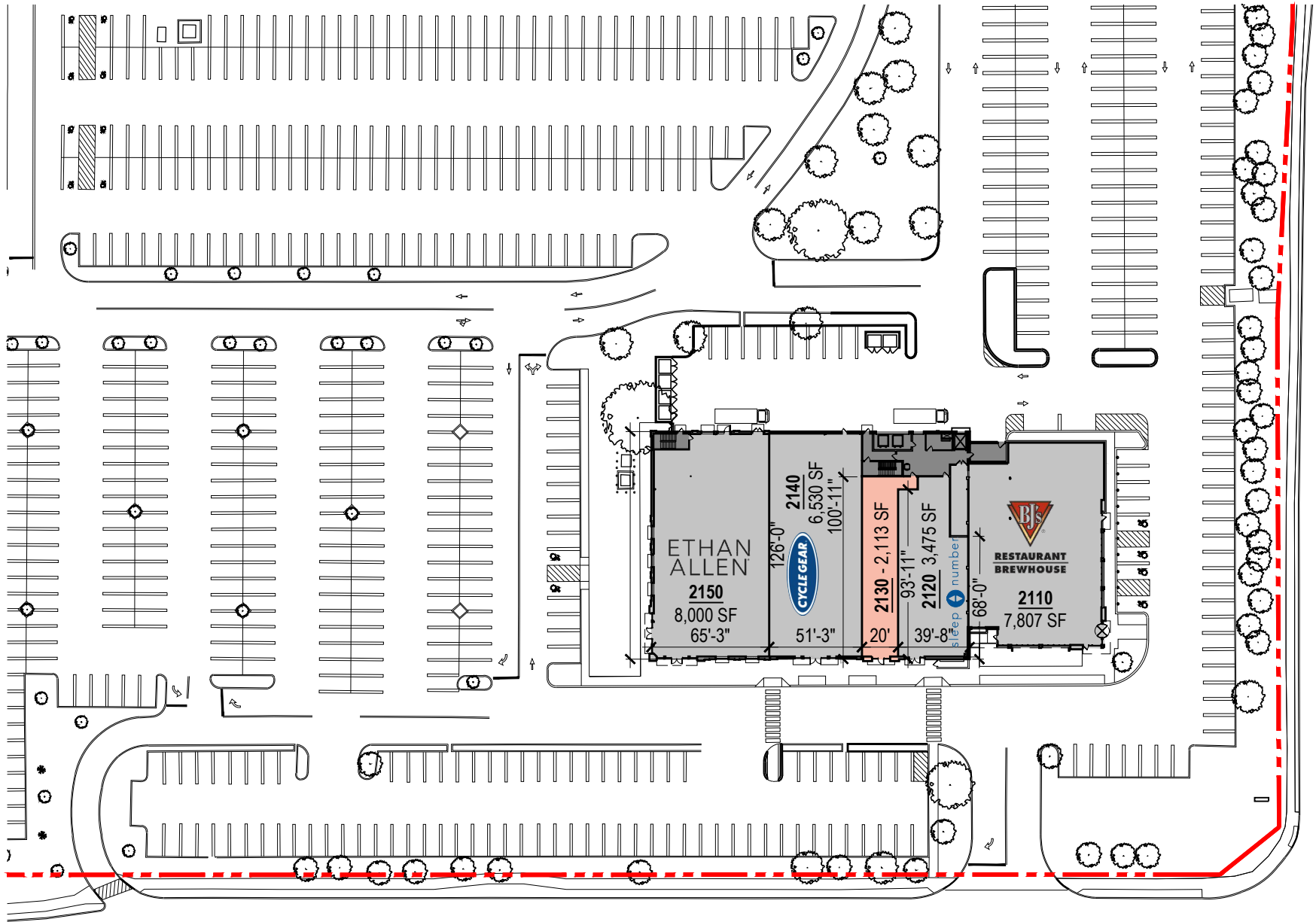




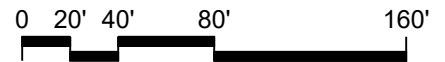
AVAILABLE
 LEASED

NOTE: THIS CONCEPTUAL SITE PLAN IS FOR PLANNING PURPOSES ONLY. SITE SPECIFIC INFORMATION SUCH AS EXISTING CONDITIONS, ZONING, PARKING, LANDSCAPE AND EGRESS REQUIREMENTS MUST BE VERIFIED BY ZONING ATTORNEY AND CODE CONSULTANT. LOCATIONS OF MECHANICAL SHAFTS ARE TO BE DETERMINED. STAIRS ARE FOR ILLUSTRATIVE PURPOSES ONLY AND TO BE REVISED TO MEET EGRESS REQUIREMENTS.





AVAILABLE
 LEASED



SCALE: 1" = 80'-0"



NOTE: THIS CONCEPTUAL SITE PLAN IS FOR PLANNING PURPOSES ONLY. SITE SPECIFIC INFORMATION SUCH AS EXISTING CONDITIONS, ZONING, PARKING, LANDSCAPE AND EGRESS REQUIREMENTS MUST BE VERIFIED BY ZONING ATTORNEY AND CODE CONSULTANT. LOCATIONS OF MECHANICAL SHAFTS ARE TO BE DETERMINED. STAIRS ARE FOR ILLUSTRATIVE PURPOSES ONLY AND TO BE REVISED TO MEET EGRESS REQUIREMENTS.