

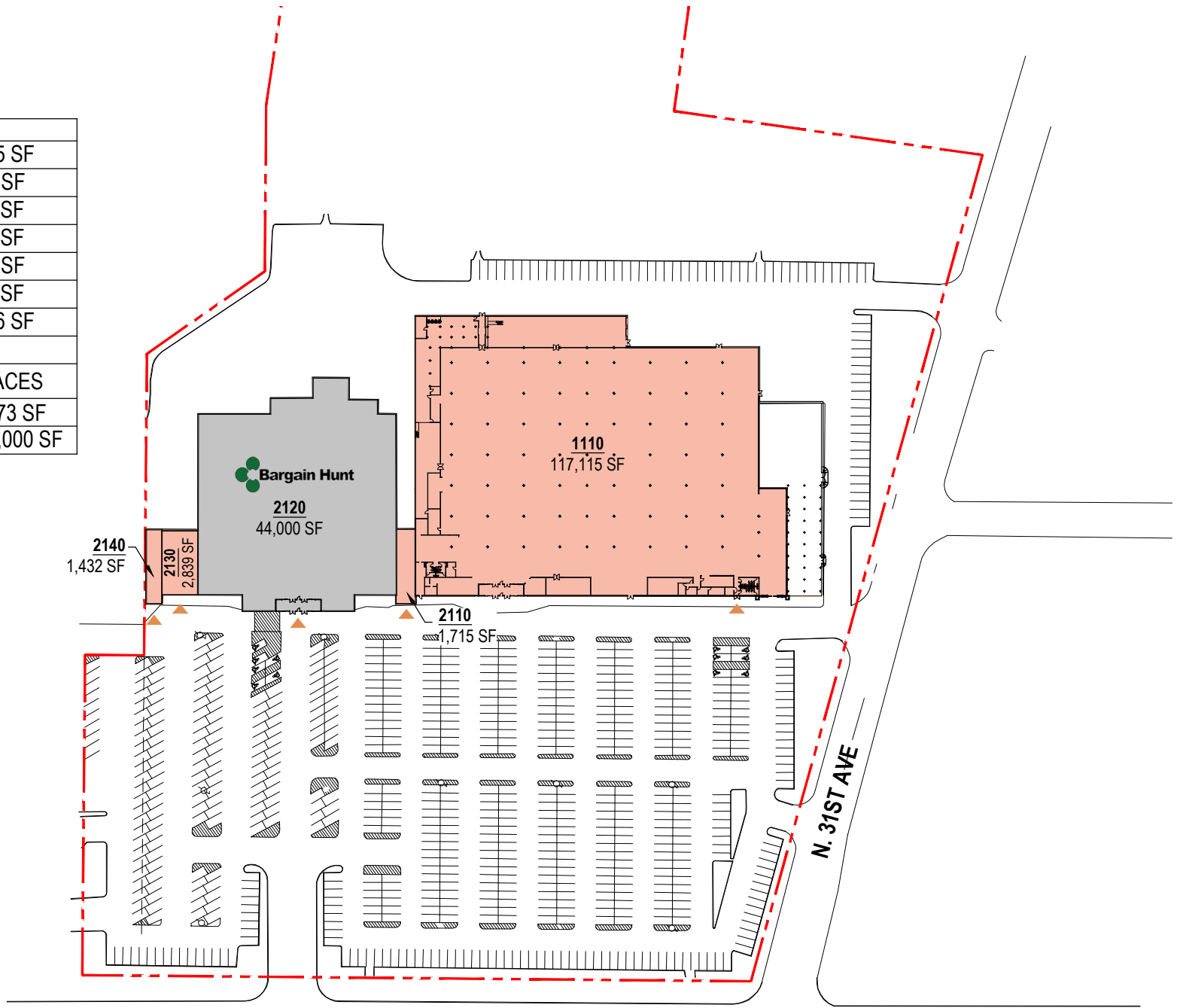
 AVAILABLE  LEASED

0 50' 100' 200' 400'

SCALE: 1" = 200'-0"

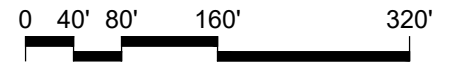


| AREA CALCULATIONS | |
|-------------------|------------------|
| 1110 | 117,115 SF |
| 1110 (MEZZANINE) | 4,802 SF |
| 2110 | 1,715 SF |
| 2120 BARGAIN HUNT | 1,432 SF |
| 2130 | 2,839 SF |
| 2140 | 1,432 SF |
| TOTAL | 129,336 SF |
| | |
| PARKING (APPROX.) | 746 SPACES |
| PARKING RATIO | 1 PER 173 SF |
| | 5.8 PER 1,000 SF |



AVAILABLE
 LEASED

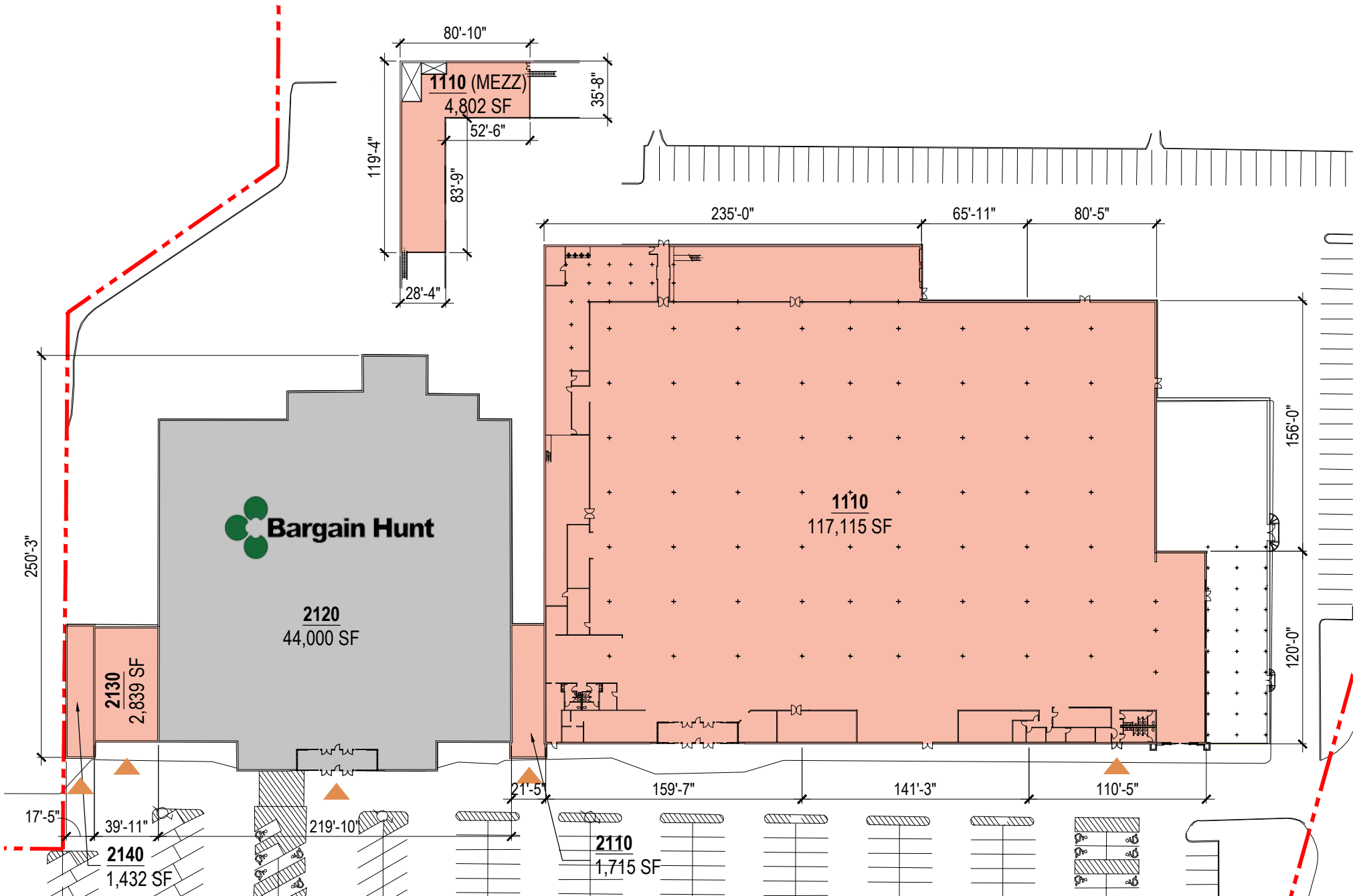
US - 45



SCALE: 1" = 160'-0"



NOTE: THIS CONCEPTUAL SITE PLAN IS FOR PLANNING PURPOSES ONLY. SITE SPECIFIC INFORMATION SUCH AS EXISTING CONDITIONS, ZONING, PARKING, LANDSCAPE AND EGRESS REQUIREMENTS MUST BE VERIFIED BY ZONING ATTORNEY AND CODE CONSULTANT. LOCATIONS OF MECHANICAL SHAFTS ARE TO BE DETERMINED. STAIRS ARE FOR ILLUSTRATIVE PURPOSES ONLY AND TO BE REVISED TO MEET EGRESS REQUIREMENTS.



NOTE: THIS CONCEPTUAL SITE PLAN IS FOR PLANNING PURPOSES ONLY. SITE SPECIFIC INFORMATION SUCH AS EXISTING CONDITIONS, ZONING, PARKING, LANDSCAPE AND EGRESS REQUIREMENTS MUST BE VERIFIED BY ZONING ATTORNEY AND CODE CONSULTANT. LOCATIONS OF MECHANICAL SHAFTS ARE TO BE DETERMINED. STAIRS ARE FOR ILLUSTRATIVE PURPOSES ONLY AND TO BE REVISED TO MEET EGRESS REQUIREMENTS.